

Glass House Mountains walking tracks information and maps

Visitors to Glass House Mountains National Park can explore the park on well formed, graded walking tracks.

They offer great views of the mountains from the forest areas around their base. The peaks of Mount Beerburrum and Mount Ngungun are accessible by walking track.

Use the walking track standards to choose walks suitable for your group. Walk at a pace that suits your group's fitness levels. Avoid walking in the heat of the day.

Walking track classifications:



Grade 2 track: No bushwalking experience required. The track is a hardened or compacted surface and may have a gentle hill section or sections and occasional steps.



Grade 3 track: Suitable for most ages and fitness levels. Some bushwalking experience recommended. Tracks may have short steep sections, a rough surface and many steps.



Grade 4 track: Bushwalking experience recommended. Tracks may be long, rough and very steep.

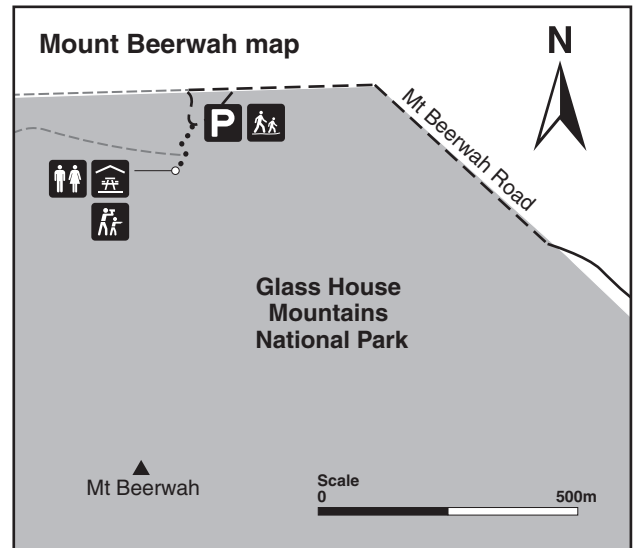
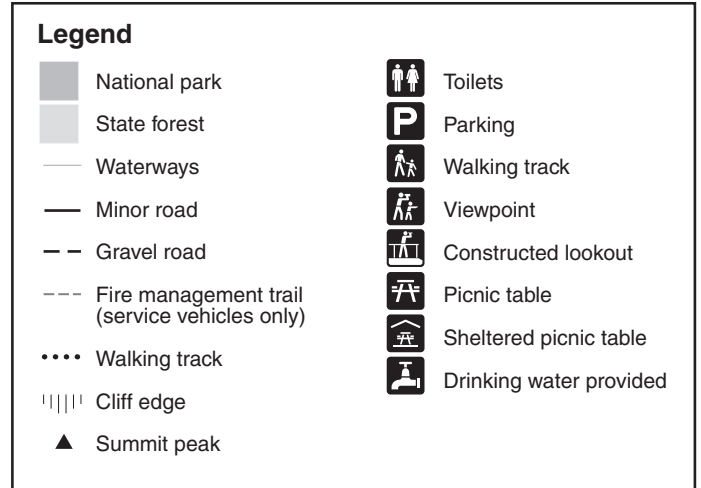
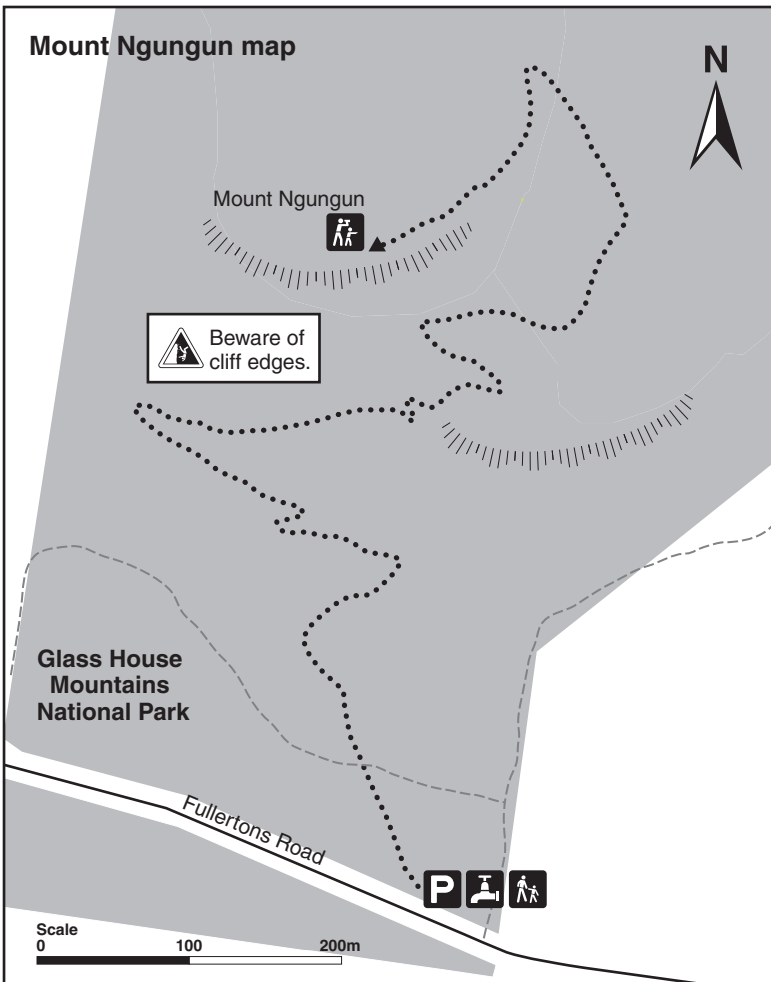


Mount Ngungun summit walking track

Distance: 2.8km return. Allow 2hrs.
Features: open forest with a fern understorey; woodlands; a small rock overhang; spectacular 360 degree views from the top of Mount Ngungun (253 metres above sea level); close-up views of nearby Mount Tibrogargan, Mount Coonowrin and Mount Beerwah.



Caution:
Track passes close to cliff edges—supervise children closely. Take extra care around the summit area in wet weather. Rocks become very slippery.



Mount Beerwah

Mount Beerwah view and day-use area
Distance: 200m return.

Features: A short stroll in a eucalypt forest, which takes you to an open grassed area with tables. The day-use area provides views of Mount Beerwah and its remarkable geological formations.

Glass House Mountains walking tracks information and maps

Mount Tibrogargan

Tibrogargan circuit (a)

Distance: 3.2km return. Allow 1hr 30mins.

Features: Mountain View lookout (400m from beginning of walk) with views of Mount Beerwah, Mount Coonowrin, Mount Tibberowuccum and Mount Tunbubudla. Circuit walk around the base of Mount Tibrogargan through casuarina groves, open eucalypt and melaleuca forests. View Mount Tibrogargan from a variety of viewpoints.

Trachyte circuit (b)

Distance: 6km return. Allow about 2–3hrs.

Features: wayside signs about walk features; open woodland; heathland; good views of surrounding peaks from Jack Ferris lookout on Trachyte Ridge.

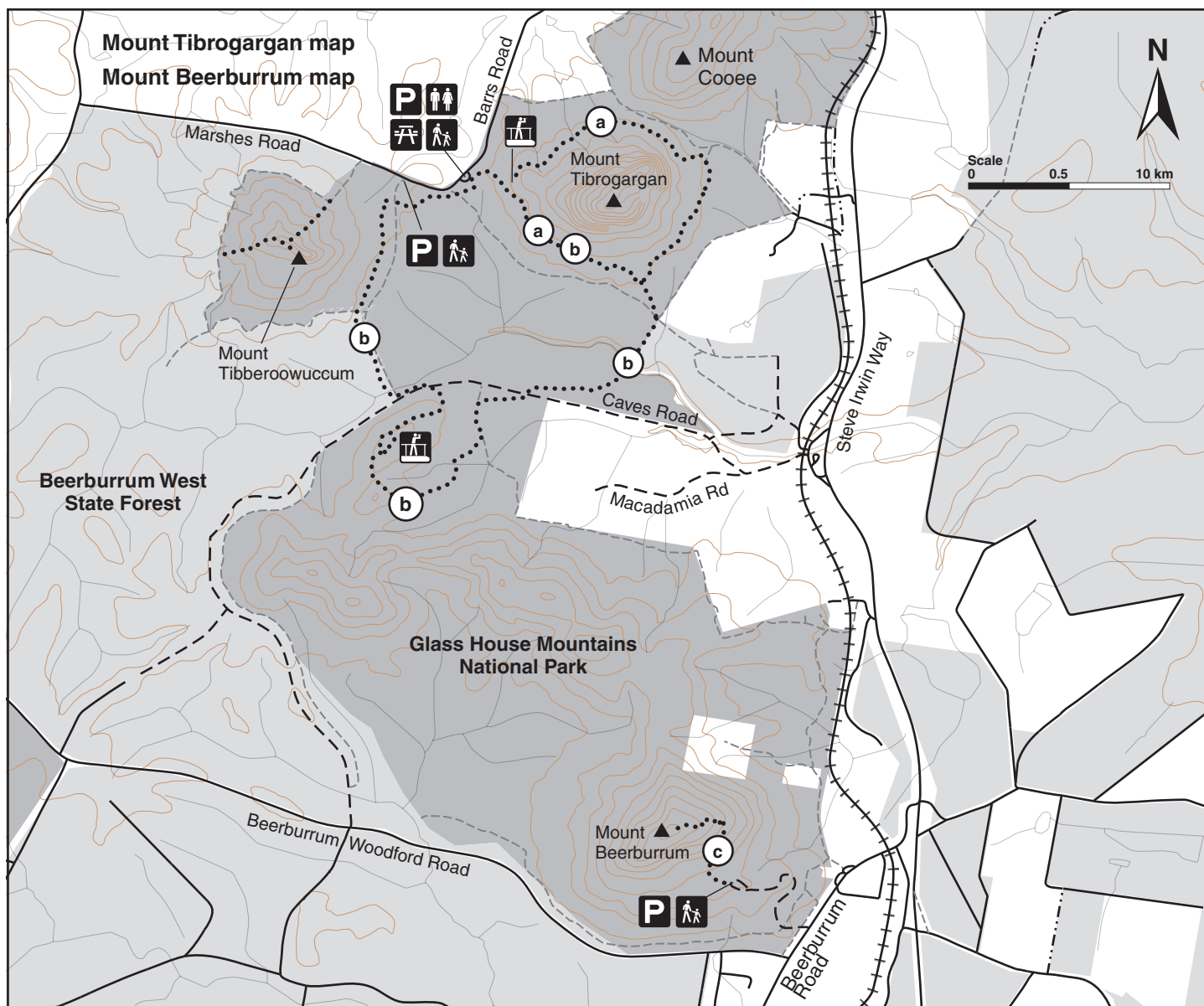
Mount Beerburrum walking track (c)

Distance: 1.4km return. Allow about 1hr.

Features: Views; Mount Beerburrum summit (280m above sea level); small fire tower.

Caution:

Very steep, paved track.



For further information:

Read more about safety and park features by visiting the Glass House Mountains web page at: www.npsr.qld.gov.au/parks/glass-house-mountains/index.html